TUCSON WATER SYSTEM VALVE MAP

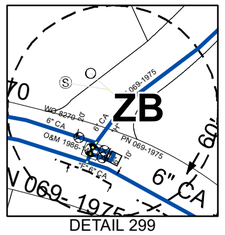

DETAIL 299

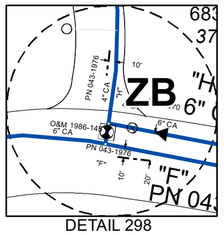

DETAIL 298

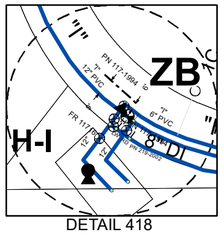

DETAIL 418

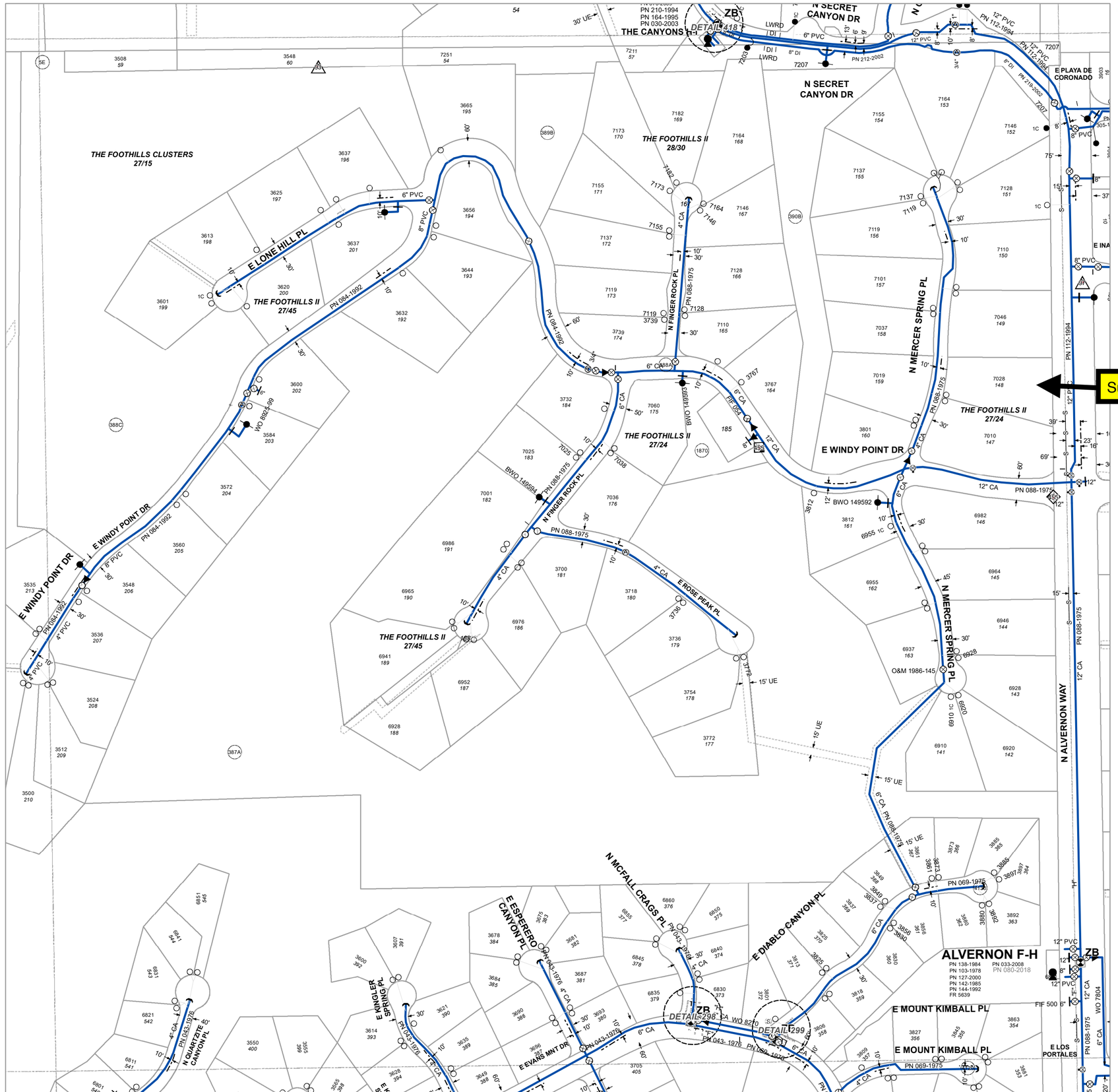

NOTES

NO.	DESC.
93	FOR MORE INFO ON SECTIONS 31, 32, 33 T 121/2 R 14ISEE R/W STUDY FOR INA RD AND G.L.O. MAPS
97	FOR TRUE STATIONING OF STUB-OUT & SEE PN 112-199IPLOTTED GRAPHICALLY INCORRECT DUE TO MAPPING DISCREPANCY.

ABANDONMENTS:

NO.	DESC.
455	M-1806

Legend

- NoteFeature2a
- TWGridRun1
- BOOSTER
- AIR RELEASE VALVE
- DRAIN VALVE ASSEMBLY
- END CAP
- REDUCER
- STUBOUT
- OPEN GATE VALVE
- HYDRANT GATE VALVE
- OPEN BUTTERFLY VALVE
- GATE VALVE ZONE BOUNDARY
- FIRE HYDRANT
- IRRIGATION SERVICE
- POTABLE WATER SERVICE
- PRESSURE REGULATING VALVE
- WATER QUALITY SAMPLE POINT
- POTABLE MAIN - ACTIVE
- DetCircles2
- TWGrid3
- Detail
- EASEMENT

CITY OF TUCSON | TUCSON WATER

200 100 FEET 0 200

NE041314

Print Date: 10/20/2023